



**Google Ireland Limited**  
Gordon House, Barrow Street, Dublin 4, D04 E5W5, Ireland

South Dublin County Council  
County Hall  
Belgard Square North  
Tallaght  
County Dublin

14 December 2021

**Re: Permission for two no. 110kV transmission lines and two storey 110kV GIS substation and transformers in relation to lands at Profile Park, Kilcarbery, County Dublin (the "Development")**  
**Consent to lodgement of planning application**

Dear Sir / Madam

We wish to confirm that Google Ireland Limited as registered owner of the lands at Profile Park, Kilcarbery, County Dublin comprised in Folio DN216519F of the register of freeholders (the "**Lands**") hereby consents to Vantage Data Centers DUB11 Limited ("**Vantage**") applying to seek approval for planning permission for the Development in relation to the lands outlined in red on the map bearing reference no. 21\_115-CSE-00-XX-DR-C-1210 attached at Schedule 1 hereto (the "**Planning Application**").


Please note that this letter is valid only for the sole purpose of Vantage making the Planning Application to South Dublin County Council for the proposed Development and does not provide consent to any subsequent planning application(s) in respect of the Lands and any variation(s) and/or amendment(s) which may be sought in respect of the Planning Application.

Further and for the avoidance of doubt, this letter does not convey to Vantage or to any third party any interest whatsoever in the Lands and is not intended, nor shall it be construed as an agreement on Google Ireland Limited's part to sell the Lands to any third party.

Yours faithfully

\_\_\_\_\_


Duly Authorised on behalf of Google Ireland Limited

DocuSigned by:  
  
E48ADD2E0060465...



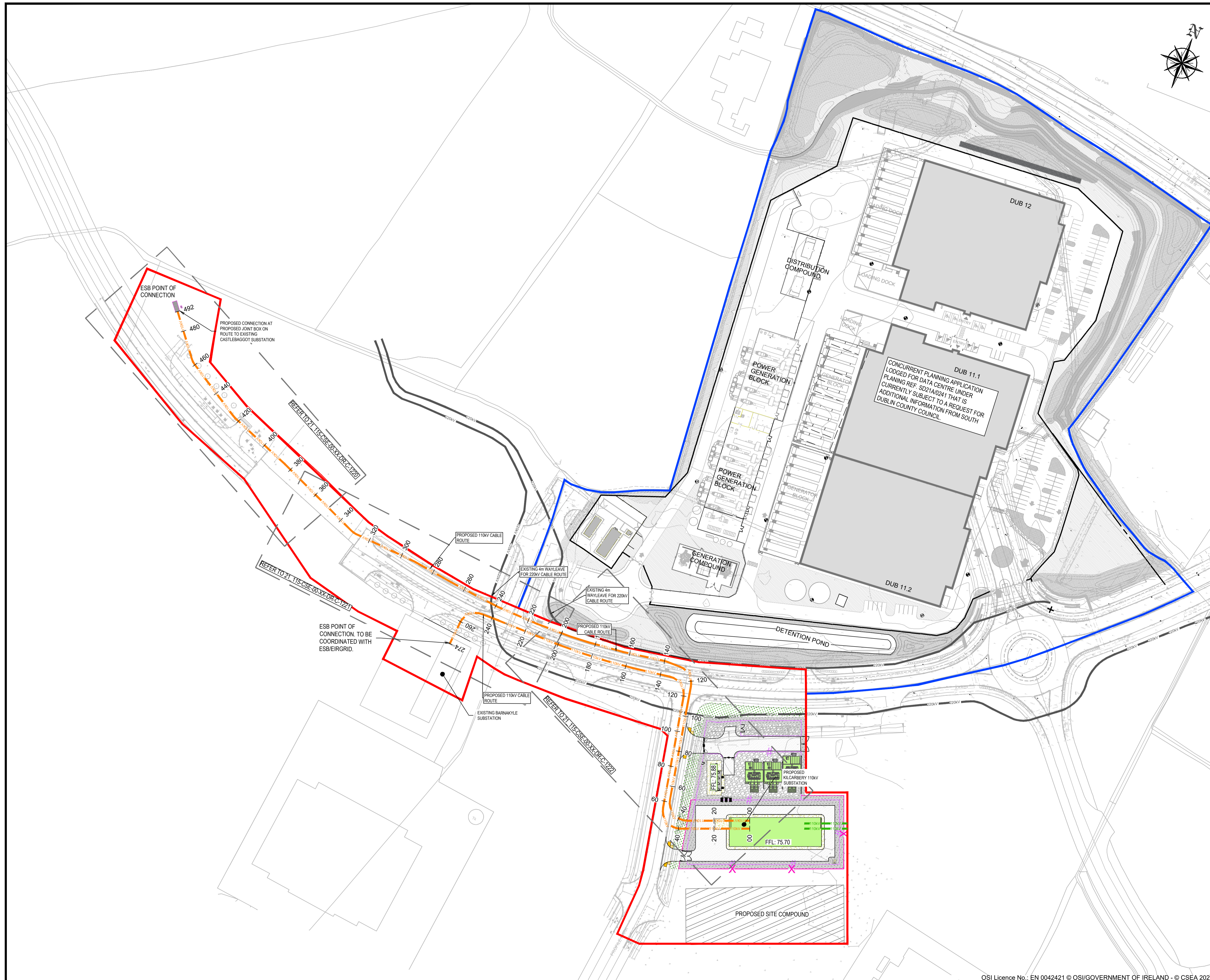
## **Schedule 1**

### **Plan**



LEGEND

- LANDS OWNERSHIP BOUNDARY
- SID APPLICATION SITE BOUNDARY
- HV DUCTING FOR FUTURE CONNECTION
- PROPOSED UNDER GROUND GRID ROUTE
- PROPOSED JOINT BOX
- PROPOSED DEVELOPMENT
- CONCURRENT PLANNING APPLICATION LODGED FOR DATA CENTRE UNDER PLANNING REF. SD21A/0241
- PROPOSED EIRGRID SECURITY FENCE
- PROPOSED EIRGRID POST & RAIL BOUNDARY FENCE



Rev	Description	Drawn	Checked	Date
P04	SID ISSUE	DM	PM	04.02.2022
P03	DRAFT SID ISSUE	DM	PM	10.12.2021
P02	SID SCHEME ISSUE	DM	PM	26.11.2021
P01	WIP	DM	PM	22.10.2021

**Clifton Scannell Emerson Associates**

Clifton Scannell Emerson Associates Limited  
Consulting Engineers,  
3rd Floor The Highline,  
Bakers Point, Pottery Road,  
Dun Laoghaire, Co. Dublin,  
Ireland, A96 KW29

T. +353 1 288 5006  
F. +353 1 283 3466  
E. info@csea.ie  
W. www.csea.ie

<b>VANTAGE DATA CENTERS</b>	
Client	
<b>KILCAREBERY 110KV SUBSTATION &amp; MV CLIENT COMPOUND</b>	
Project	
<b>PROPOSED OVERALL ROUTE LAYOUT PLAN</b>	
Dwg. Title	
Drawn By: DM	Date: OCT 2021
Checked By: PM	Scale: 1:1000 @ A1
21_115	
CSEA Job No.	
Project Code	Originator
Zone/Phase	Level
Type	Role
<b>21_115 - CSE - 00 - XX - DR - C - 1210</b>	
S2	PRELIMINARY
Status Code	Suitability Description
P04	PRELIMINARY
Revision	Project Status